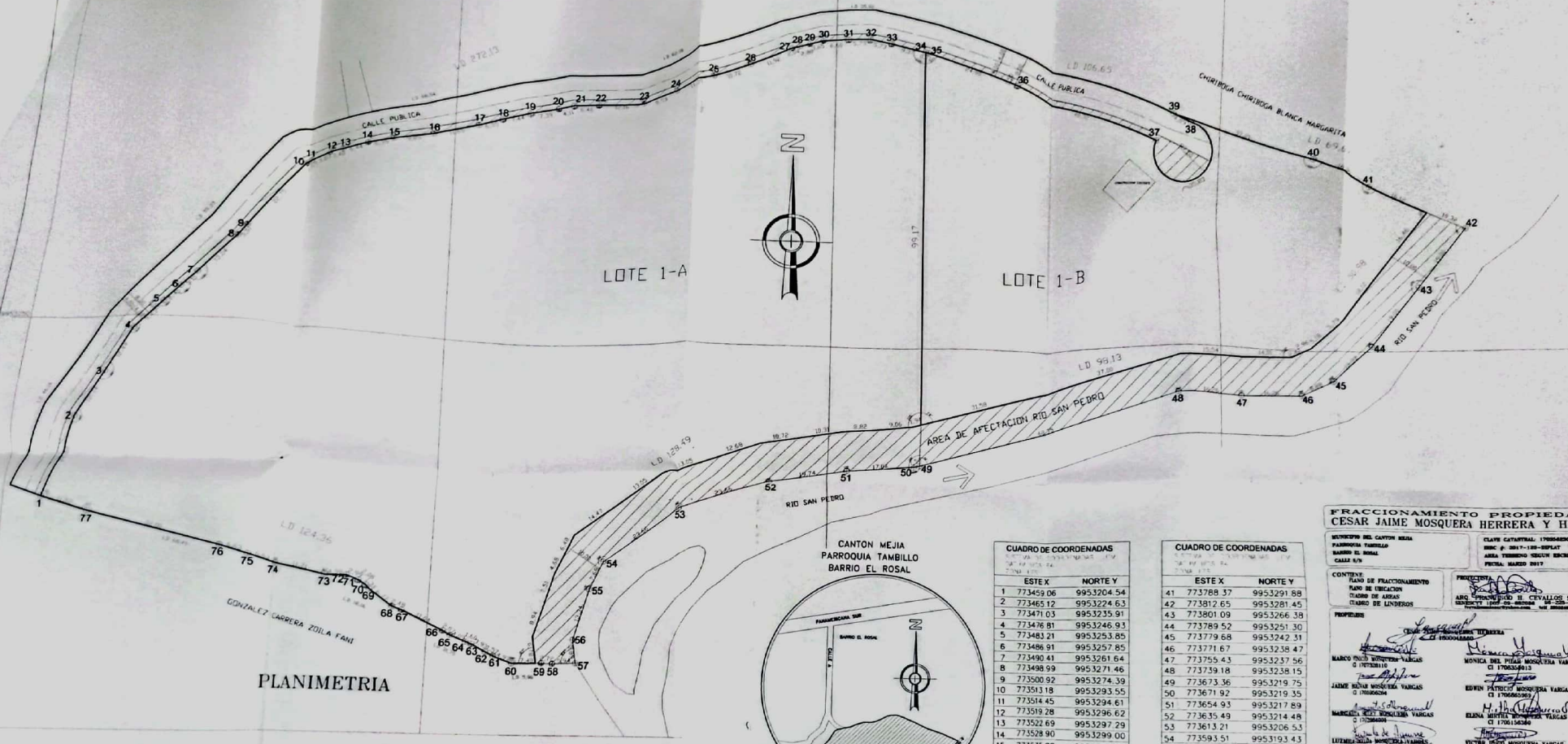


PLANIMETRIA

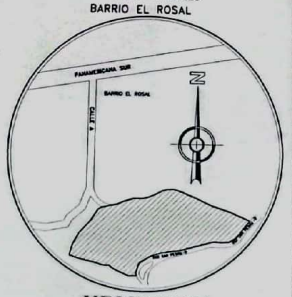


UBICACION
ESCALA:-----S/E




SECCION TRANSVERSAL DE VIA

## CUADRO DE LINDEROS LOTE 1-A

| ORIENTACION | COLINDANTE | LONGITUD (M) |
|---|---|---|
| NORTE | CALLE PUBLICA | LD 272.13 |
| SUR | AFECTACION RIO SAN PEDRO | LD 128.49 |
| ESTE | LOTE 1-B | 99.17 |
| OESTE | GONZALEZ CARRERA ZOILA FANI | LD 124.36 |

## CUADRO DE LINDEROS LOTE 1-B

| ORIENTACION | COLINDANTE | LONGITUD (M) |
|---|---|---|
| NORTE | CALLE PUBLICA<br>CHIRIBOGA CHIRIBOGA BLANCA MARGARITA | LD 106.65<br>LD 69.69 |
| SUR | AFECTACION RIO SAN PEDRO | LD 98.13 |
| ESTE | AFECTACION RIO SAN PEDRO | LD 50.98 |
| OESTE | LOTE 1-A | 99.17 |

## CUADRO DE AREAS

| LOTE # | PROPIETARIO | AREA UTIL | AREA CALLE PUBLICA | AREA AFECTACION CALLE PUBLICA | AREA AFECTACION RIO SAN PEDRO | AREA TOTAL |
|---|---|---|---|---|---|---|
| LOTE 1-A | HEREDEROS MOSQUERA VARGAS | 21336.55 m2. | 1815.73 m2 | 411.65 m2. | 1206.70 m2. | 24770.63 m2 |
| LOTE 1-B | MOSQUERA HERRERA CESAR JAIME | 7542.36 m2. | 528.52 m2 | 200.63 m2 | 1528.35 m2. | 9799.86 m2. |
| | TOTAL | 28878.91 m2. | 2344.25 m2 | 612.28 m2. | 2735.05 m2. | 34570.49 m2. |

AREA TOTAL DEL LOTE A FRACCIONARSE SEGUN LEVANTAMIENTO: 34570.49 m2

AREA TOTAL DE LOTES: 28878.91 m2

AREA DE AFECTACION RIO SAN PEDRO: 2735.05 m2

AREA TOTAL DE VIA: 2956.53 m2

AREA VERDE Y COMUNAL: 0 m2

## CUADRO DE COORDENADAS

| | ESTE X | NORTE Y |
|---|---|---|
| 1 | 773459.06 | 9953204.54 |
| 2 | 773465.12 | 9953224.63 |
| 3 | 773471.03 | 9953235.91 |
| 4 | 773476.81 | 9953246.93 |
| 5 | 773483.21 | 9953253.85 |
| 6 | 773486.91 | 9953257.85 |
| 7 | 773490.41 | 9953261.64 |
| 8 | 773498.99 | 9953271.46 |
| 9 | 773500.92 | 9953274.39 |
| 10 | 773513.18 | 9953293.55 |
| 11 | 773514.45 | 9953294.61 |
| 12 | 773519.28 | 9953296.62 |
| 13 | 773522.69 | 9953297.29 |
| 14 | 773528.90 | 9953299.00 |
| 15 | 773535.08 | 9953300.47 |
| 16 | 773544.71 | 9953302.53 |
| 17 | 773555.71 | 9953306.37 |
| 18 | 773561.61 | 9953308.73 |
| 19 | 773568.57 | 9953311.36 |
| 20 | 773575.68 | 9953313.35 |
| 21 | 773576.60 | 9953314.56 |
| 22 | 773586.05 | 9953314.85 |
| 23 | 773598.21 | 9953314.82 |
| 24 | 773607.47 | 9953317.05 |
| 25 | 773617.99 | 9953321.41 |
| 26 | 773627.61 | 9953326.15 |
| 27 | 773638.32 | 9953331.38 |
| 28 | 773640.29 | 9953331.90 |
| 29 | 773643.00 | 9953332.61 |
| 30 | 773646.53 | 9953333.52 |
| 31 | 773653.12 | 9953333.79 |
| 32 | 773658.85 | 9953333.66 |
| 33 | 773664.40 | 9953332.21 |
| 34 | 773673.30 | 9953329.32 |
| 35 | 773673.97 | 9953320.08 |
| 36 | 773697.02 | 9953319.62 |
| 37 | 773733.72 | 9953302.93 |
| 38 | 773742.30 | 9953307.82 |
| 39 | 773737.97 | 9953309.79 |
| 40 | 773773.49 | 9953298.68 |

## CUADRO DE COORDENADAS

| | ESTE X | NORTE Y |
|---|---|---|
| 41 | 773788.37 | 9953291.88 |
| 42 | 773812.65 | 9953281.45 |
| 43 | 773801.09 | 9953266.38 |
| 44 | 773789.52 | 9953251.30 |
| 45 | 773779.68 | 9953242.31 |
| 46 | 773771.67 | 9953238.47 |
| 47 | 773755.43 | 9953237.56 |
| 48 | 773739.18 | 9953238.15 |
| 49 | 773673.36 | 9953219.75 |
| 50 | 773671.92 | 9953219.35 |
| 51 | 773654.93 | 9953217.89 |
| 52 | 773635.49 | 9953214.48 |
| 53 | 773613.21 | 9953206.53 |
| 54 | 773593.51 | 9953193.43 |
| 55 | 773590.05 | 9953186.57 |
| 56 | 773586.11 | 9953173.83 |
| 57 | 773586.96 | 9953168.00 |
| 58 | 773581.02 | 9953167.82 |
| 59 | 773578.30 | 9953167.93 |
| 60 | 773570.91 | 9953167.80 |
| 61 | 773566.27 | 9953169.59 |
| 62 | 773564.31 | 9953170.59 |
| 63 | 773560.88 | 9953172.41 |
| 64 | 773559.38 | 9953172.99 |
| 65 | 773555.57 | 9953174.44 |
| 66 | 773553.78 | 9953175.49 |
| 67 | 773543.74 | 9953180.07 |
| 68 | 773541.37 | 9953180.82 |
| 69 | 773535.89 | 9953184.79 |
| 70 | 773534.95 | 9953185.74 |
| 71 | 773533.20 | 9953186.87 |
| 72 | 773530.40 | 9953187.89 |
| 73 | 773525.42 | 9953187.72 |
| 74 | 773513.92 | 9953189.96 |
| 75 | 773507.56 | 9953191.82 |
| 76 | 773501.19 | 9953193.68 |
| 77 | 773470.10 | 9953201.24 |

## FRACCIONAMIENTO PROPIEDAD SR. CESAR JAIME MOSQUERA HERRERA Y HEREDEROS

MUNICIPIO DEL CANTON MEJIA
PARROQUIA TAMBILLO
BARRIO EL ROSAL
CALLE S/N

CLAVE CATASTRAL: 1700560500064
INSC. # 2017-180-DEPLAT
AREA TERRENO SEGUN ESCRITURAS: APROX 3 HA
FECHA: MARZO 2017

CONTENE:
PLANO DE FRACCIONAMIENTO
PLANO DE UBICACION
CUADRO DE AREAS
CUADRO DE LINDEROS

PROYECTISTA:
ARQ. PEDRO DAVID H. CEVALLOS S.
SENESCYT 1007-03-480088 SR-225-SM

ESCALA 1:500

LAMINA 1/1

PROPIETARIOS:
CESAR JAIME MOSQUERA HERRERA
C.I. 1800041880
MARCO TULIO MOSQUERA VARGAS C.I. 1707320110
MONICA DEL PILAR MOSQUERA VARGAS C.I. 1706356913
JAIME NEIMA MOSQUERA VARGAS C.I. 1703062204
EDWIN PATRICIO MOSQUERA VARGAS C.I. 1706065083
MARGARITA ROSA MOSQUERA VARGAS C.I. 1703984099
ELENA BEATRIZ MOSQUERA VARGAS C.I. 1706156380
LUZMELA SOFIA MOSQUERA VARGAS C.I. 1102764880
VICTOR HUGO MOSQUERA VARGAS C.I. 1703547164

SELLOS MUNICIPALES

G.A.D. MUNICIPAL DEL CANTÓN MEJÍA
SECRETARIA DE PLANIFICAMIENTO Y DESARROLLO TERRITORIAL

Expediente No. 0406-2017-SUC-1-LM-MS-01
Informe de Factibilidad Vialidad: DM-DSM-2016-2-12-01
Informe de Factibilidad Territorial: DM-1038-2016-0-PLAT
Vigencia: 05 de febrero de 18

ARQ. MARCO FLORES
DIRECTOR DE PLAN. Y GESTIÓN

CARLOS OCO. TECNICO

Escaneado con CamScanner