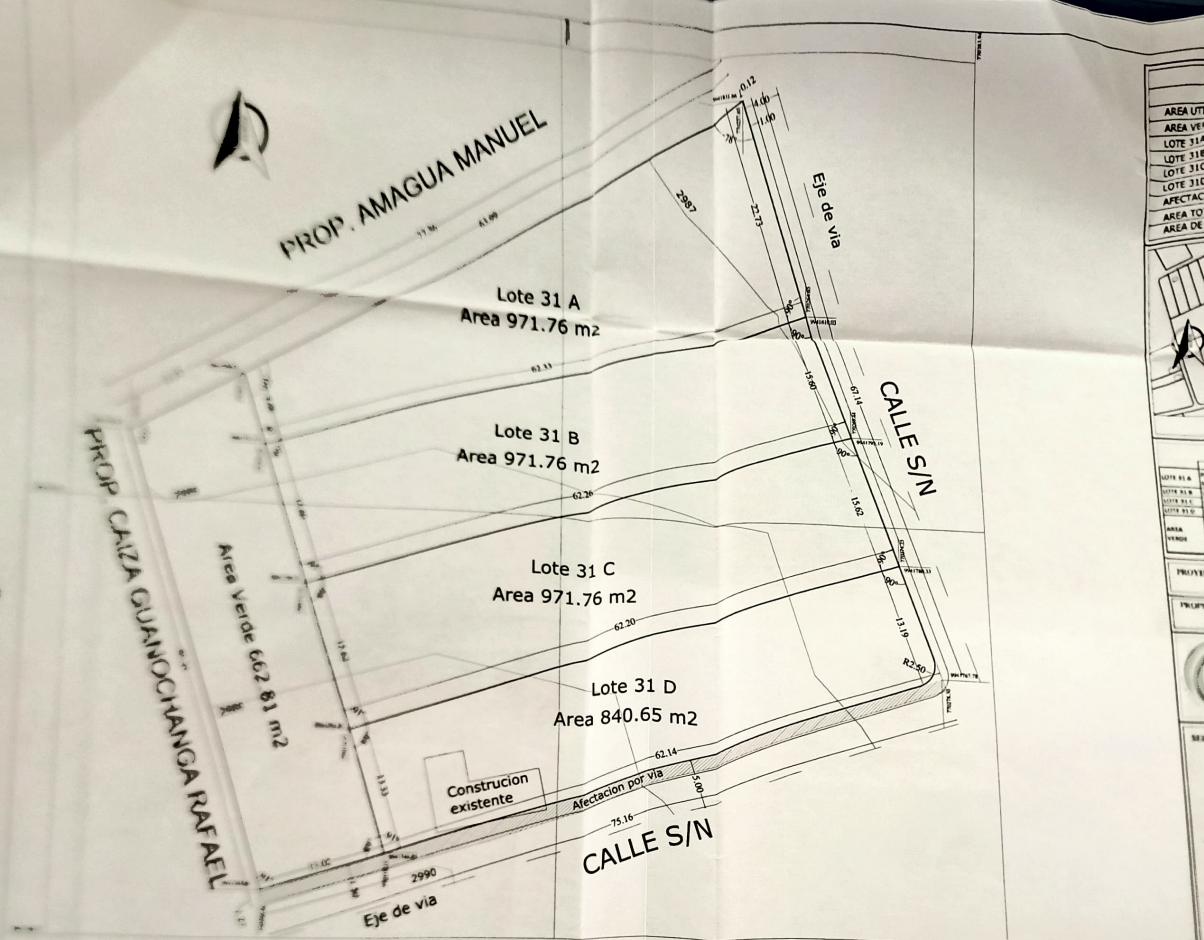

PLANIMETRIA
Escala ---------1:300



CORTE DE VIA
Escala ---------1:100



CORTE DE VIA
Escala ---------1:100

SRA. CHILIQUINGA CADENA CLARA ISABEL
C.C. 1708743362

C.C. 1708452736

SR. CHILIQUINGA CADENA SEGUNDO ABRAHAN
C.C. 1710425730

SRA. BADILLO ANDRADE MARIA ALICIA
C.C. 1708000665

SR. OÑA CHILIQUINGA WILLIAM FERNANDO
C.C. 1713507688
Representante de Grupo Fabricio y Hugo Alexander Oña Chiliquinga con poder especial # 555

SRA. [illegible]
C.C. [illegible]

CUADRO DE AREAS	
DENOMINACION	AREA
AREA UTIL	[illegible]
AREA VERDE 15 %	[illegible]
LOTE 31A	[illegible]
LOTE 31B	[illegible]
LOTE 31C	[illegible]
LOTE 31D	[illegible]
AFECTACION POR VIA	[illegible]
AREA TOTAL DEL LOTE	[illegible]
AREA DE ESCRITURA	[illegible]

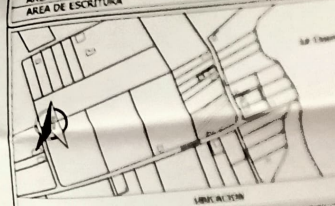

UBICACION

CUADRO DE LINDERACIONES

	NORTE	SUR	ESTE	OESTE
LOTE 31 A	Prop. Amagua Manuel 13.50 m.	Lote 31 B en 62.33 m	[illegible]	[illegible]
LOTE 31 B	Lote 31 A en 62.33 m	Lote 31 C en 62.26 m	[illegible]	[illegible]
LOTE 31 C	Lote 31 B en 62.26 m	Lote 31 D en 62.20 m	[illegible]	[illegible]
LOTE 31 D	Lote 31 C en 62.20 m	Lote 31 E en 62.14 m	[illegible]	[illegible]
AREA VERDE	Prop. Amagua Manuel 13.97 m	Calle S/N en 10.00 m	[illegible]	[illegible]

PROYECTO DE:
PLANO DE FRACCIONAMIENTO

PROPIETARIO:
CHILIQUINGA CADENA CLARA ISABEL Y OTROS

Arq. Mauricio Cadena Chango
R. Prof. [illegible]

1

SELLOS MUNICIPALES

[illegible]

[illegible]